

Arch Grid 2013 Rock Samples As (ppm)

UTM Z7 NAD83

0 100 200 Meters

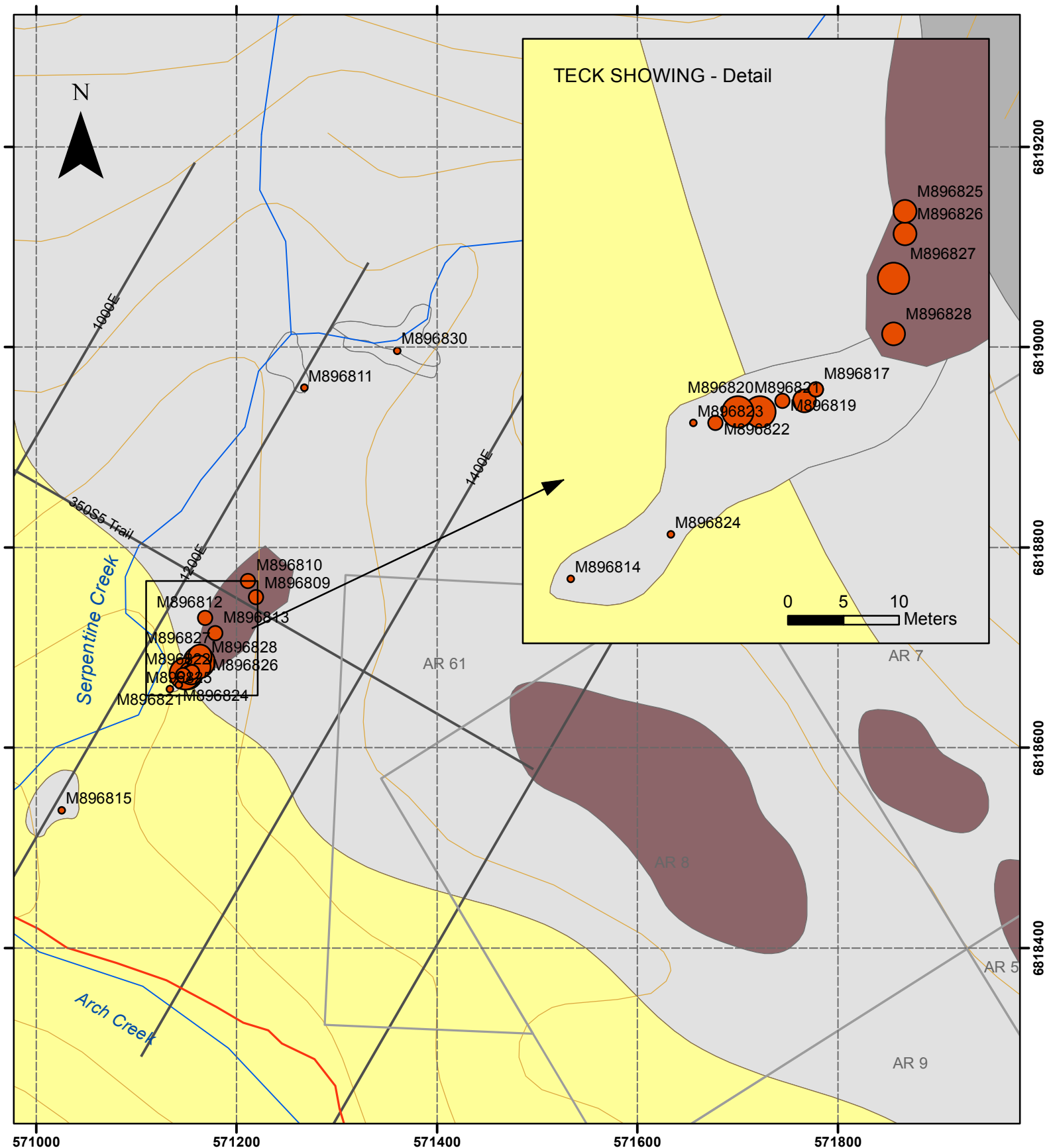
Legend

Asppm

- 0.460000 - 6.470000
- 6.470001 - 33.700000
- 33.700001 - 82.100000
- 82.100001 - 306.000000

Geology

- Donjek Arch
- 2013 Arch
- Q - Quaternary
- uTu -Kluane Suite ultramafic
- PHp Hasen Creek Formation, sediments
- PSv - Station Creek Formation, volcanics
- Roads



Arch Grid **2013 Rock Samples** **Au + PGE (ppm)**

UTM Z7 NAD83
 0 100 200 Meters

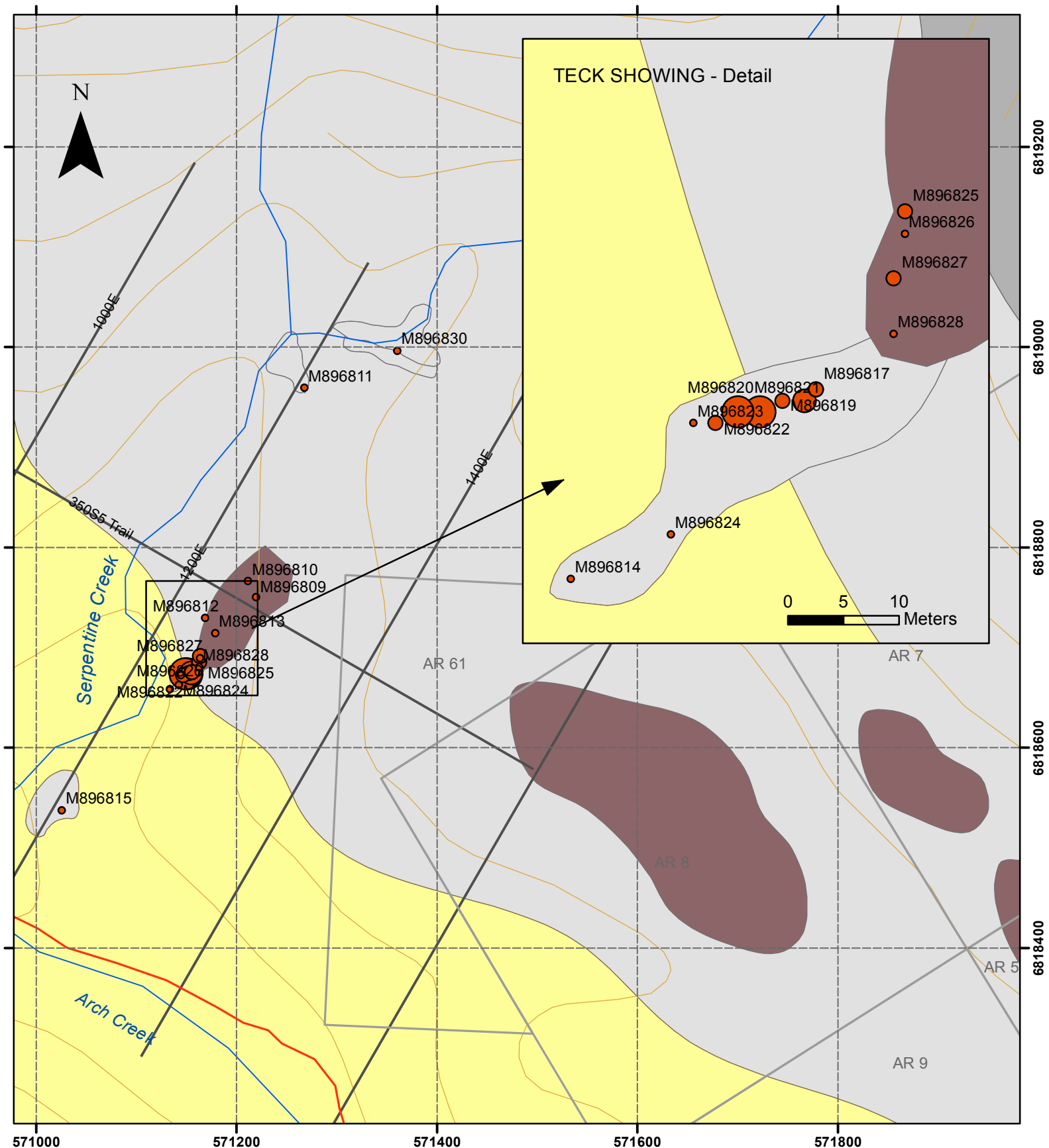
Legend

Au_PGE

- 0.000000 - 0.035700
- 0.035701 - 0.117300
- 0.117301 - 0.246500
- 0.246501 - 0.542500

Geology

- Donjek Arch Claims
- 2013 Arch Grid
- Q - Quaternary
- uTu - Kluane Suite ultramafic
- PHp Hasen Creek Formation, sediments
- PSv - Station Creek Formation, volcanics
- Roads



Arch Grid **2013 Rock Samples** **Bi + Te (ppm)**

UTM Z7 NAD83

0 100 200 Meters

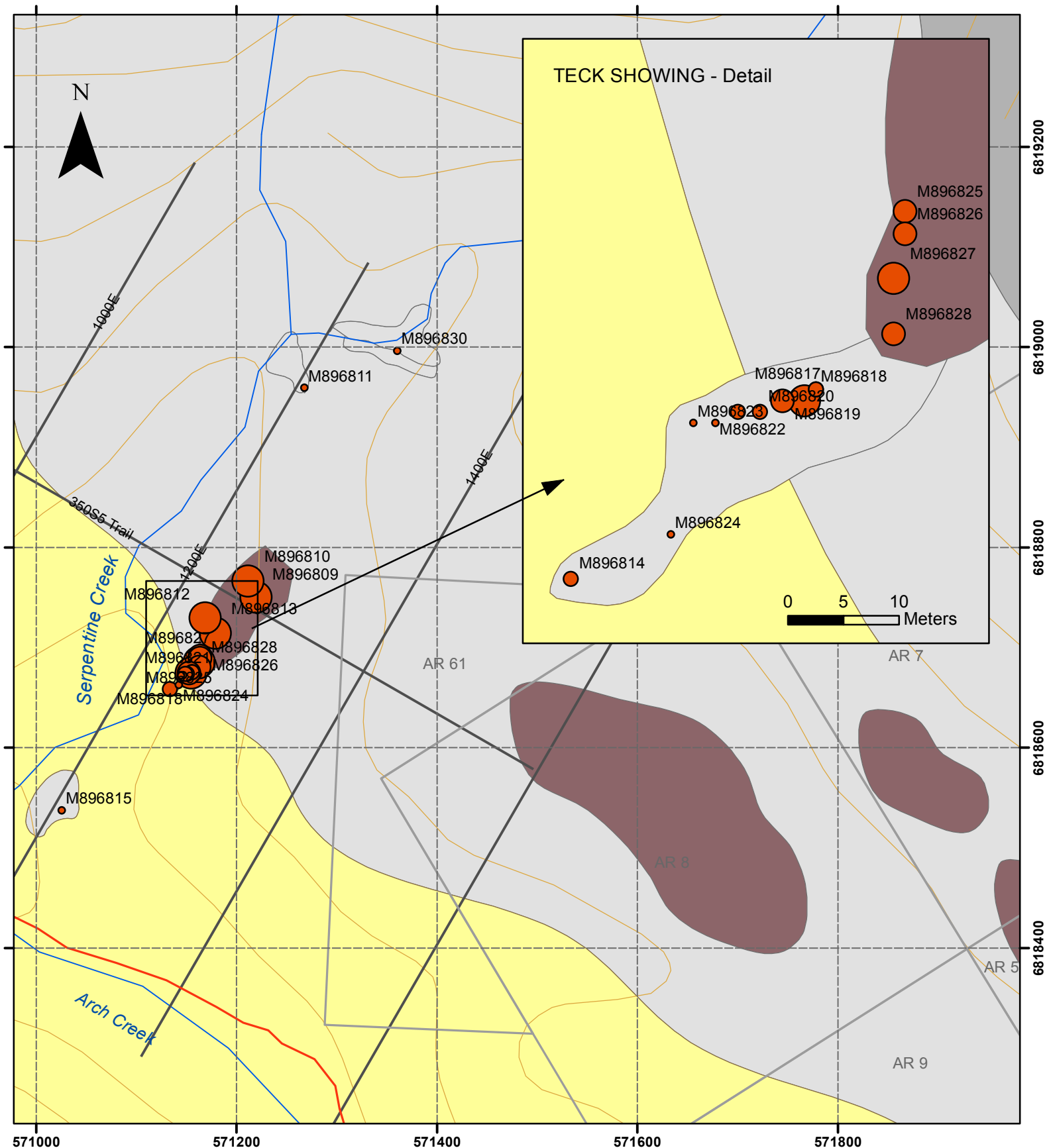
Legend

Bi_Ti

- 0.009000 - 0.191000
- 0.191001 - 0.564000
- 0.564001 - 1.810000
- 1.810001 - 5.630000

Geology

- Donjek Arch Claims
- 2013 Arch Grid
- Q - Quaternary
- uTu - Kluane Suite ultramafic
- PHp Hasen Creek Formation, sediments
- PSv - Station Creek Formation, volcaniclastics
- Roads



Arch Grid **2013 Rock Samples** **Co (ppm)**

UTM Z7 NAD83

0 100 200 Meters

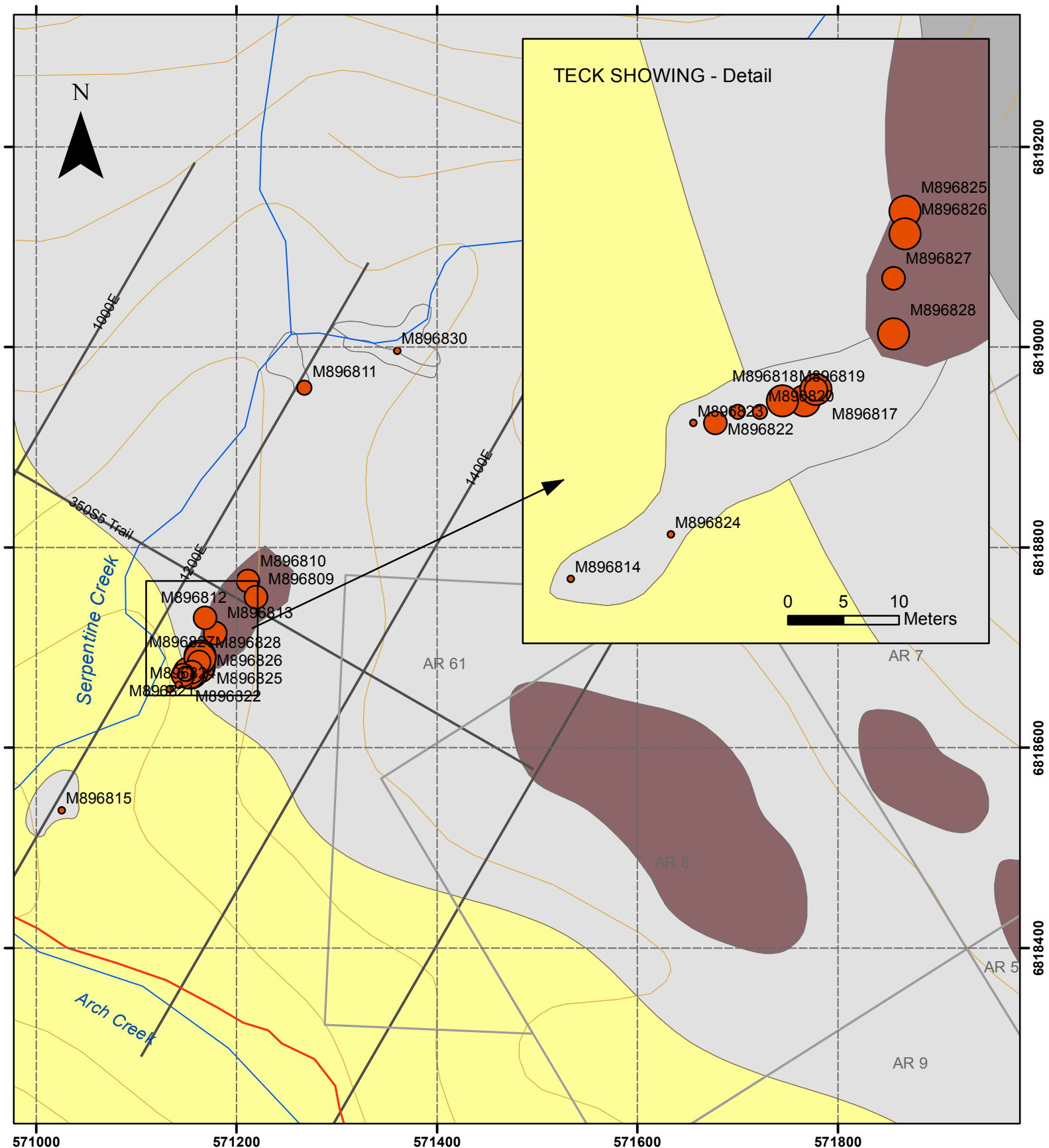
Legend

Coppm

- 1.450000 - 28.300000
- 28.300001 - 59.400000
- 59.400001 - 104.000000
- 104.000001 - 154.500000

Geology

- Donjek Arch Claims
- 2013 Arch Grid
- Q - Quaternary
- uTu - Kluane Suite ultramafic
- PHP Hasen Creek Formation, sediments
- PSv - Station Creek Formation, volcanics
- Roads

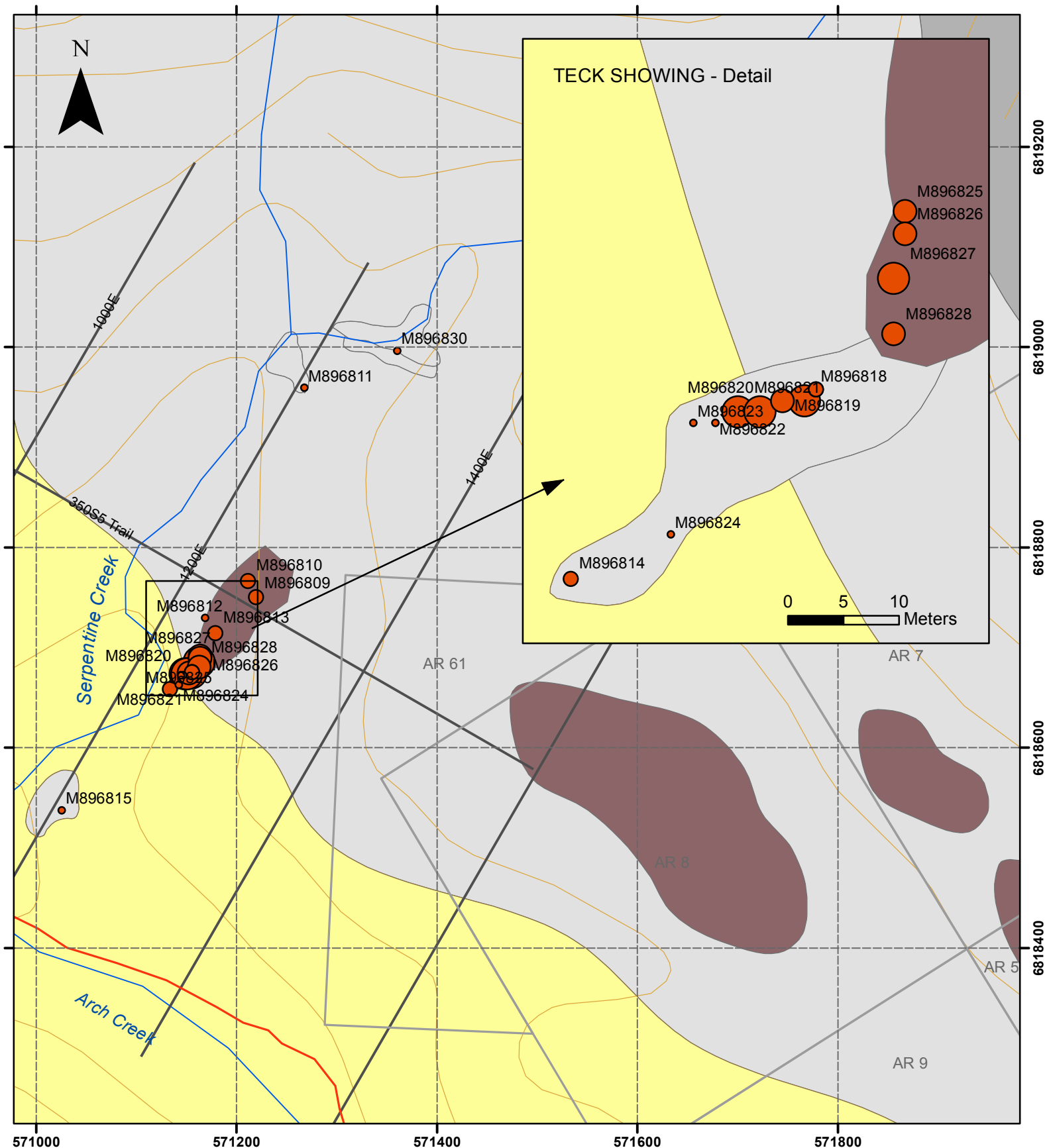


Arch Grid **2013 Rock Samples** **Cr (ppm)**

UTM Z7 NAD83

0 100 200 Meters

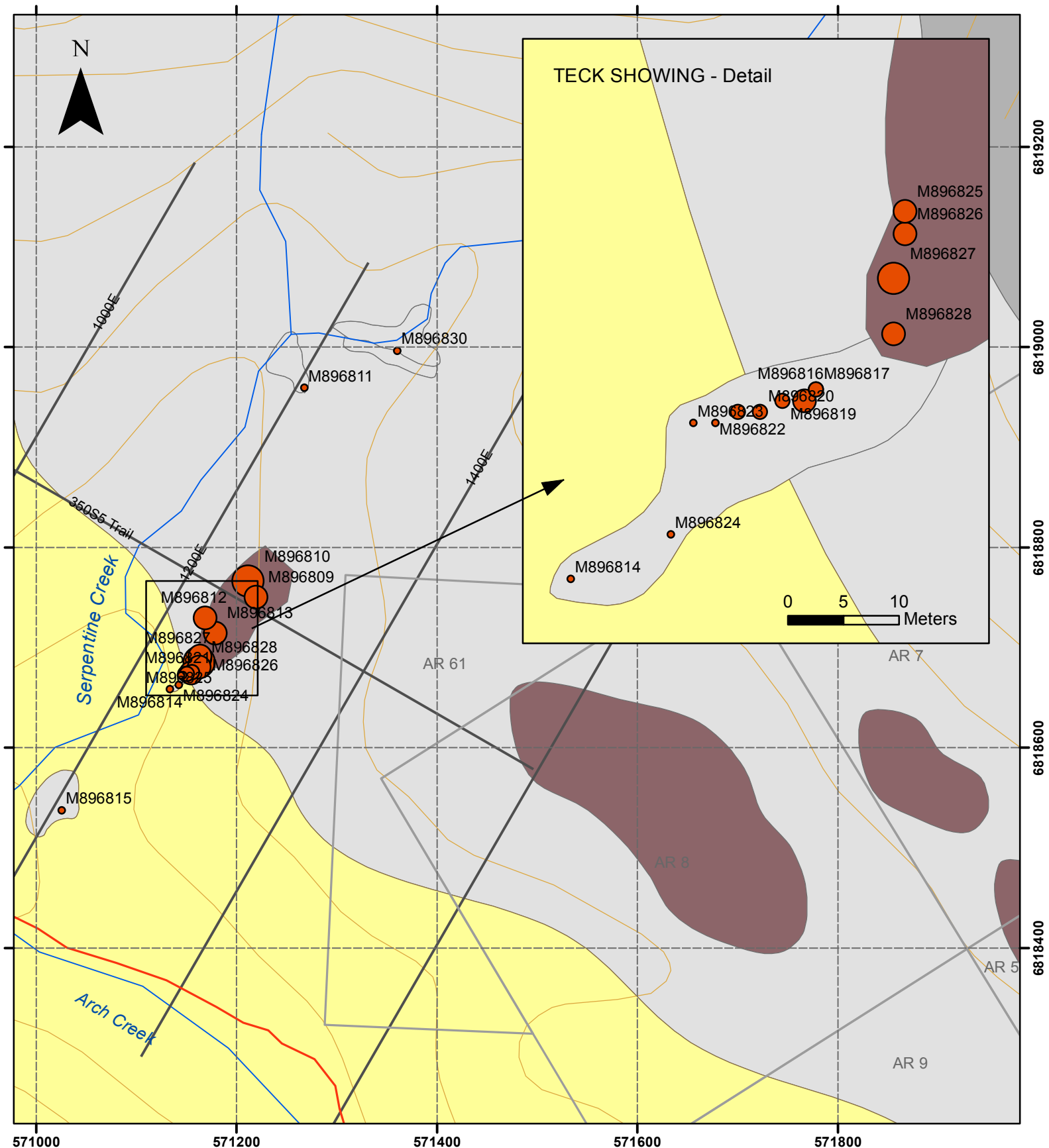
- Legend**
- Crppm**
- 2.920000 - 58.700000
 - 58.700001 - 118.500000
 - 118.500001 - 554.000000
 - 554.000001 - 1040.000000
- Geology**
- Donjek Arch Claims
 - 2013 Arch Grid
 - Q - Quaternary
 - uTu - Kluane Suite ultramafic
 - PHp Hasen Creek Formation, sediments
 - PSv - Station Creek Formation, volcaniclastics
 - Roads



Arch Grid **2013 Rock Samples** **Cu (ppm)**

UTM Z7 NAD83
 0 100 200 Meters

- Legend**
- Cuppm**
- 1.770000 - 111.000000
 - 111.000001 - 381.000000
 - 381.000001 - 586.000000
 - 586.000001 - 1660.000000
- Geology**
- Donjek Arch Claims
 - 2013 Arch Grid
 - Q - Quaternary
 - uTu - Klwane Suite ultramafic
 - PHp Hasen Creek Formation, sediments
 - PSv - Station Creek Formation, volcaniclastics
 - Roads



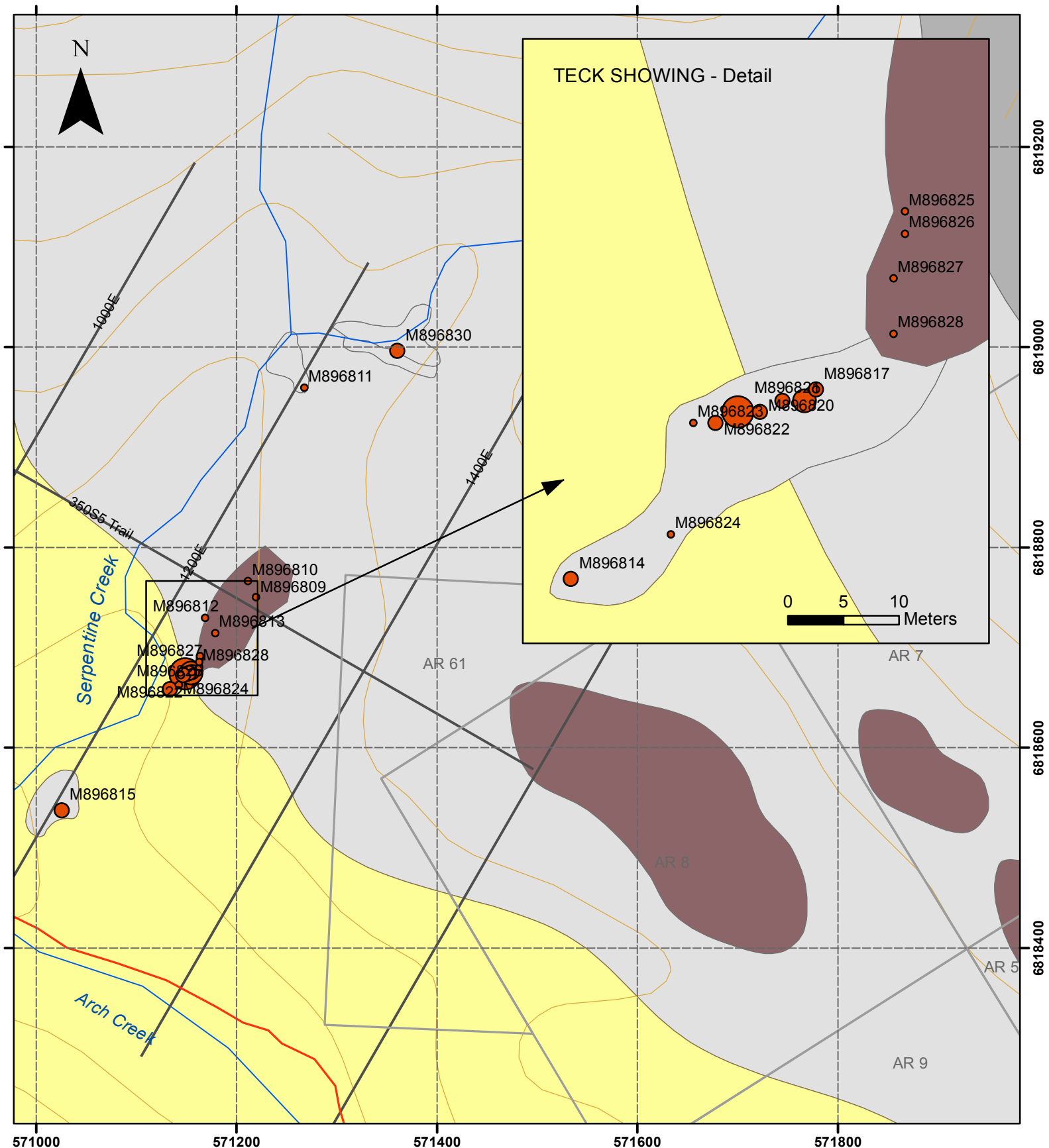
Arch Grid **2013 Rock Samples** **Ni (ppm)**

UTM Z7 NAD83

0 100 200 Meters

Legend

- Nippm**
- 1.950000 - 286.000000
 - 286.000001 - 762.000000
 - 762.000001 - 1545.000000
 - 1545.000001 - 2130.000000
- Geology**
- Donjek Arch Claims
 - 2013 Arch Grid
 - Q - Quaternary
 - uTu - Kluane Suite ultramafic
 - PHP Hasen Creek Formation, sediments
 - PSv - Station Creek Formation, volcaniclastics
 - Roads



Arch Grid **2013 Rock Samples** **Sb (ppm)**

UTM Z7 NAD83
 0 100 200 Meters

- Legend**
- Sb ppm**
- 0.020000 - 0.257000
 - 0.257001 - 0.931000
 - 0.931001 - 1.585000
 - 1.585001 - 5.870000
- Geology**
- Q - Quaternary
 - uTu - Kluane Suite ultramafic
 - PHp - Hasen Creek Formation, sediments
 - PSv - Station Creek Formation, volcaniclastics
- Donjek Arch Claims
- 2013 Arch Grid
- Roads